

Livingston County Road Identification System

The county has established a coordinate system, referenced from the south and west county lines. Each section line (a section is normally one mile square) has been assigned a number in increments of 100. The southern-most road which runs east and west along the borders of McLean and Ford Counties is numbered 00N. The next section line road north of 00N is numbered 100N. The numbering continues north to the LaSalle and Grundy County lines, ending with the number 3300N. Likewise, the western-most road which runs north and south along the borders of Woodford and LaSalle Counties is numbered 00E. The next section line road east of 00E is numbered 100E. The numbering continues east to the Ford and Kankakee County lines, ending with the number 3600E.

Roads that do not follow section lines have been assigned numbers relative to their distance from either the west or south base lines. For example, a road running north and south which is located four and one-half sections east of 00E is designated 450E. Roads that deviate from straight east-west or north-south alignment have either been named, or assigned a number which generally represents the road's distance from its respective baseline.

Livingston County Rural 911 Addressing System


The Livingston County Emergency Systems Telephone Board has established a system to address rural residences and businesses that will allow them to be easily found in case of an emergency.

A rural address consists of two parts: a house number and a road number. The house number identifies the address relative to a base line and the road number identifies the road the address is on. House numbers ending in an even number are on the south or east side of the road, and house numbers ending in an odd number are on the north or west side of the road.

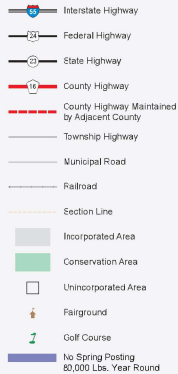
The house number generally consists of five digits and is divided into two parts: the first two digits represent the number of sections between the address and the base line and the last three digits represent the location within that section.

Example:
1 4 5 5 5 E, 1800N Road

The location is approximately 0.555 miles east of 1400E on the north side of 1800N road. House numbers located between 00E and 1000E and 00N and 1000N will not be five digit numbers as leading zeroes are not shown in the house number.



LEGEND



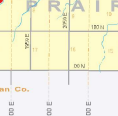
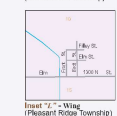
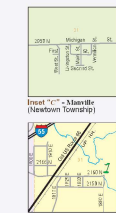
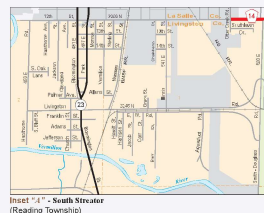
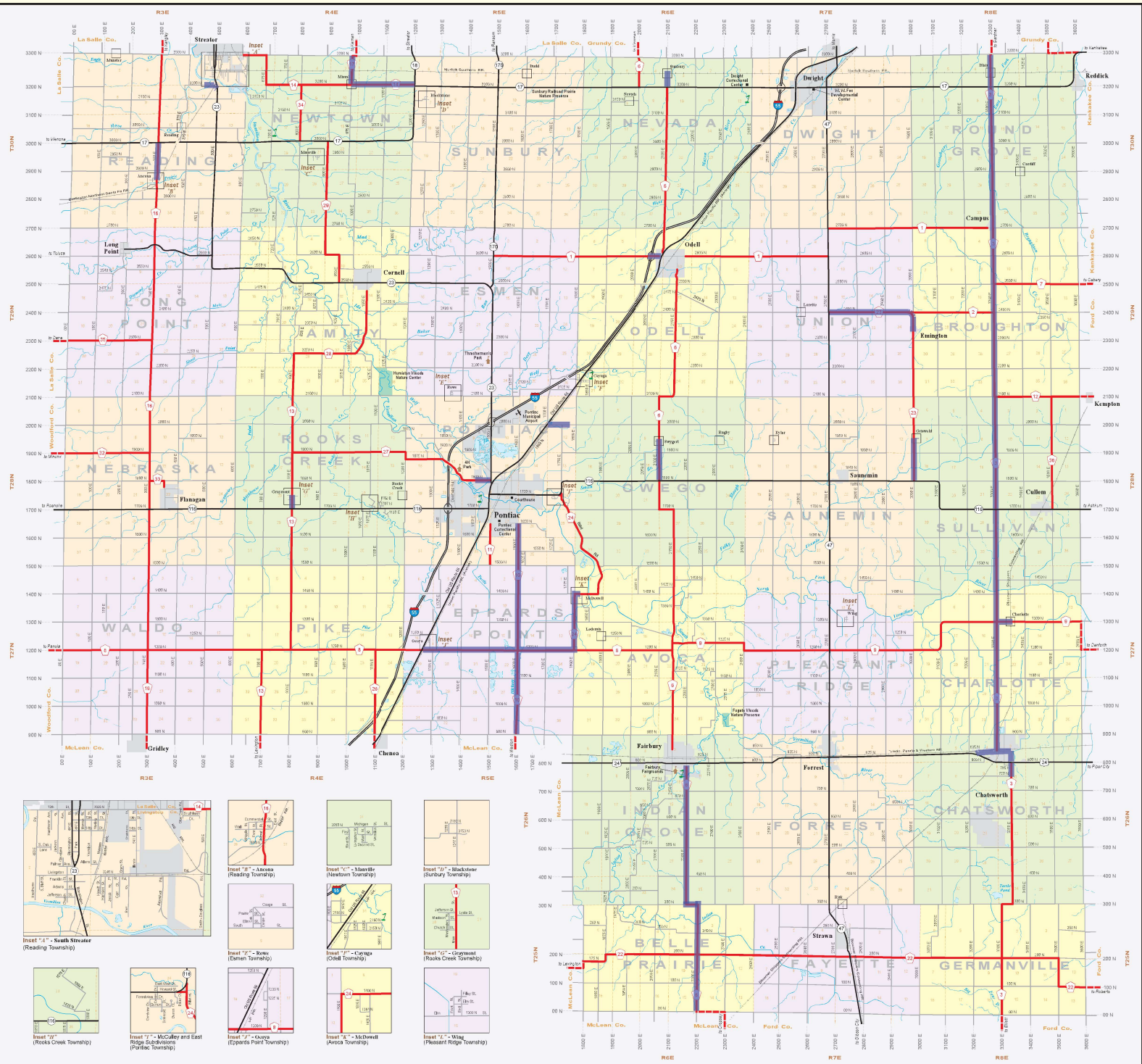
TOWNSHIP LOCATOR



Cover Photo: Wallich Inlay, 3000E Road over the North Fork Vermilion River, published 1997. Historic American Engineering Record No. 8-131.
Roger McClede, Photographs, March 1995.

REVISED				
By	Date	By	Date	

Copyright © 2010
Reproduction of this map
without written permission
from Livingston County
is prohibited.



Highway Map
LIVINGSTON COUNTY,
ILLINOIS

Published by
Livingston County
Highway Department
1705 S. Main Street
Pontiac, IL 61764
Ph. (815) 842-1184
Fax. (815) 842-3305